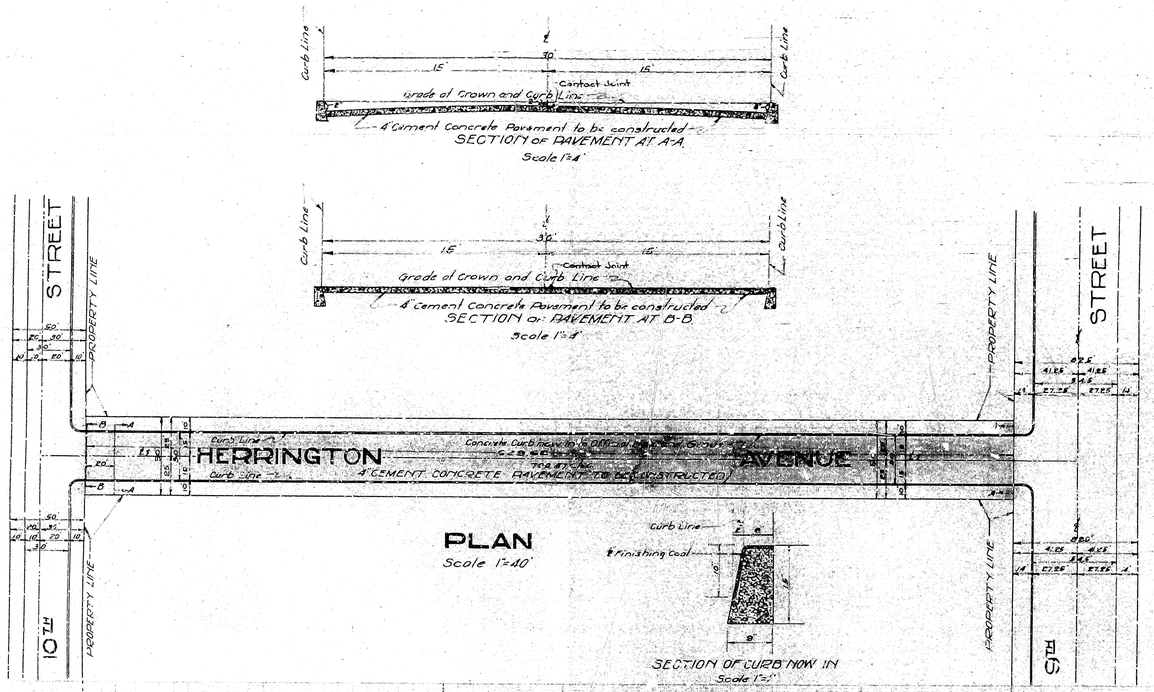

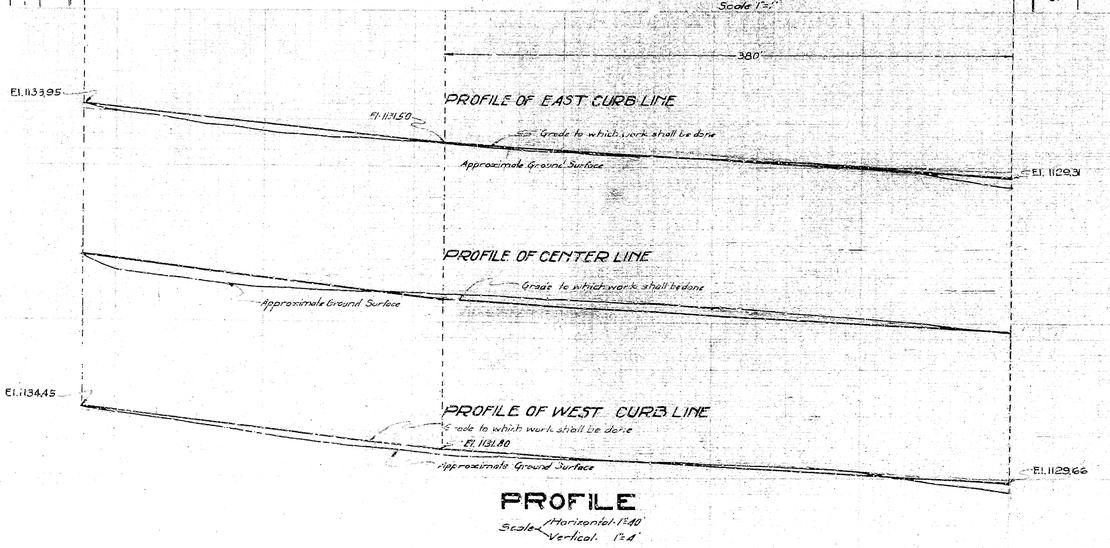

PLAN No 1024

FOR THE IMPROVEMENT OF

HERRINGTON AVENUE

BETWEEN

9TH STREET AND 10TH STREET

IN THE

CITY OF SAN BERNARDINO CALIFORNIA

Sept. 1929.

A.H. Lowe
City Engineer

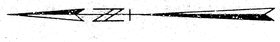

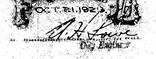

LEGEND

" or in. means inch or inches
' or ft. means foot or feet
No. means Number
℄ means Center Line
El. means Elevation
C to C means Center to Center
4" Cement Concrete Pavement to be constructed shown thus _____ in Section thus

TITLE TO STREET

Title to Herrington Avenue by the City of San Bernardino is by Dedication by the Talley Subdivision as Recorded in Book 24 of Maps Page 3 - Also the Van Herrington Subdivision as Recorded in Book 24 of Maps Page 61, and by Deed in Book 804, Page 260, Records of San Bernardino County.

GRADE RESOLUTION

Grade of Herrington Avenue Established by Resolution No 108. Dated Oct. 21, 1929, City of San Bernardino Calif.

PROFILE LEGEND

Black Line shows Approximate Ground Surface
Red Line shows Grade to which work shall be done

Note: All Elevations shown in Red are in feet and above a plane which is 1045.28 ft. below the City Bench Mark as established by Ordinance No 385 of the City of San Bernardino Calif.

Note: 3/4" Expansion Joints to be placed at intervals not to exceed 60 ft. through concrete pavement and all joints shall be continuous from curb to curb.

Plan adopted October 28, 1929.

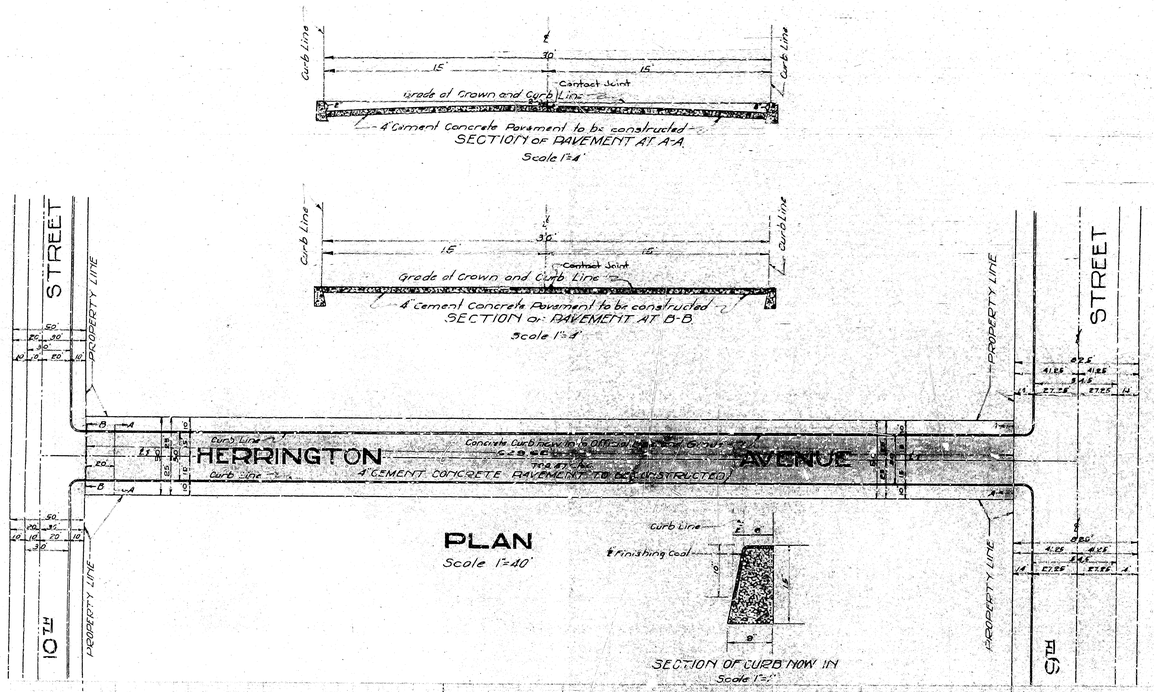

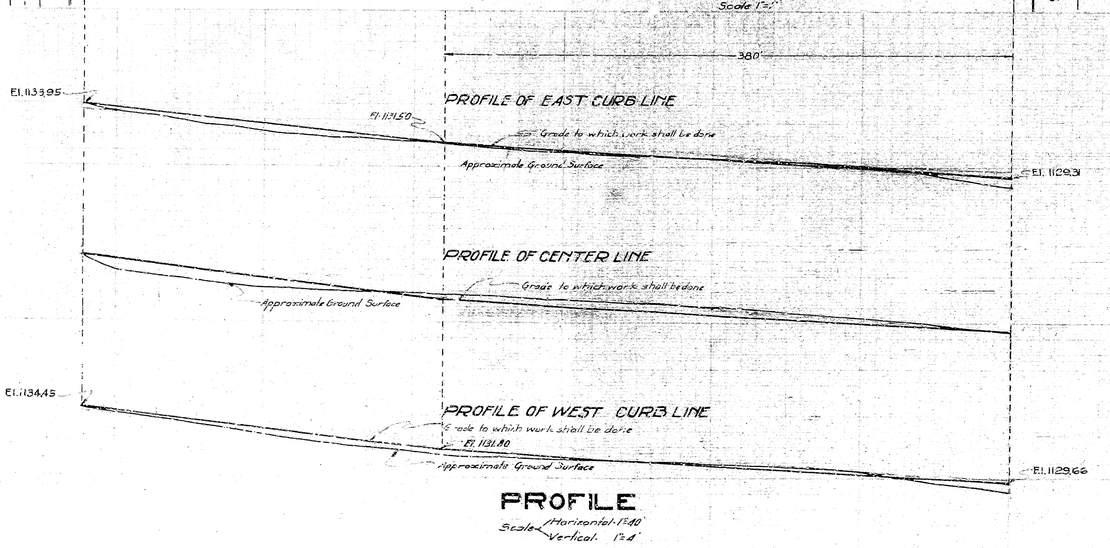

PLAN No 1024

FOR THE IMPROVEMENT OF

HERRINGTON AVENUE

BETWEEN

9TH STREET AND 10TH STREET

IN THE

CITY OF SAN BERNARDINO CALIFORNIA

Sept. 1929.

A.H. Lowe
City Engineer

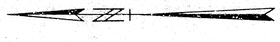

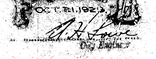

LEGEND

" or in. means inch or inches
' or ft. means foot or feet
No. means Number
℄ means Center Line
El. means Elevation
C to C means Center to Center
4" Cement Concrete Pavement to be constructed shown thus _____ in Section thus

TITLE TO STREET

Title to Herrington Avenue by the City of San Bernardino is by Dedication by the Talley Subdivision as Recorded in Book 24 of Maps Page 3 - Also the Van Herrington Subdivision as Recorded in Book 24 of Maps Page 61, and by Deed in Book 804, Page 260, Records of San Bernardino County.

GRADE RESOLUTION

Grade of Herrington Avenue Established by Resolution No 108. Dated Oct. 21, 1929, City of San Bernardino Calif.

PROFILE LEGEND

Black Line shows Approximate Ground Surface
Red Line shows Grade to which work shall be done

Note: All Elevations shown in Red are in feet and above a plane which is 1045.28 ft. below the City Bench Mark as established by Ordinance No 385 of the City of San Bernardino Calif.

Note: 3/4" Expansion Joints to be placed at intervals not to exceed 60 ft. through concrete pavement and all joints shall be continuous from curb to curb.

Plan adopted October 28, 1929.